

Ward 6

Ceremonial Space

Constitution Avenue and Massachusetts Avenue NE



Shared Space

Potomac Avenue Metro Plaza



Neighborhood Space

I and 6th Street SW (Duck Pond Park)



Neighborhood Space

8th Street and N Street NW

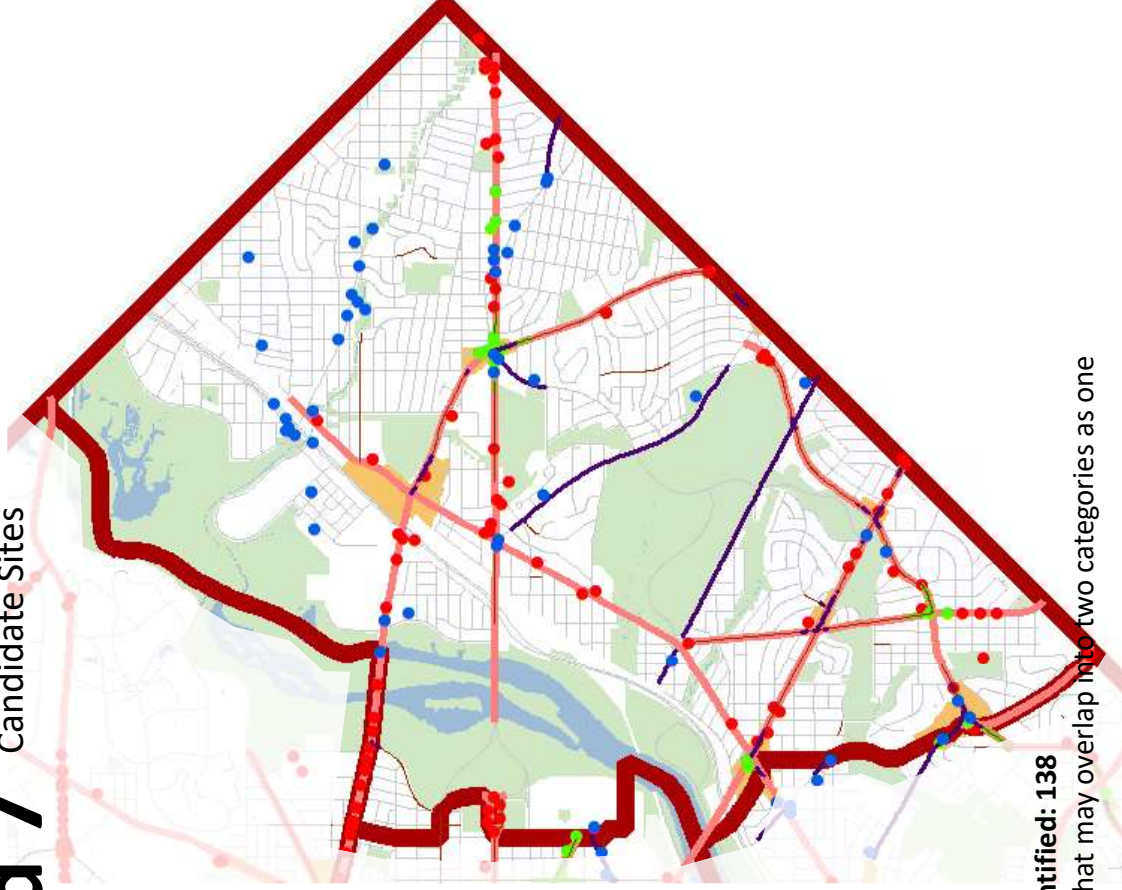


Neighborhood Space

Tennessee Avenue and D Street NE

Ward 7

Candidate Sites



Total Sites Identified: 138

*Counts sites that may overlap into two categories as one

Analysis

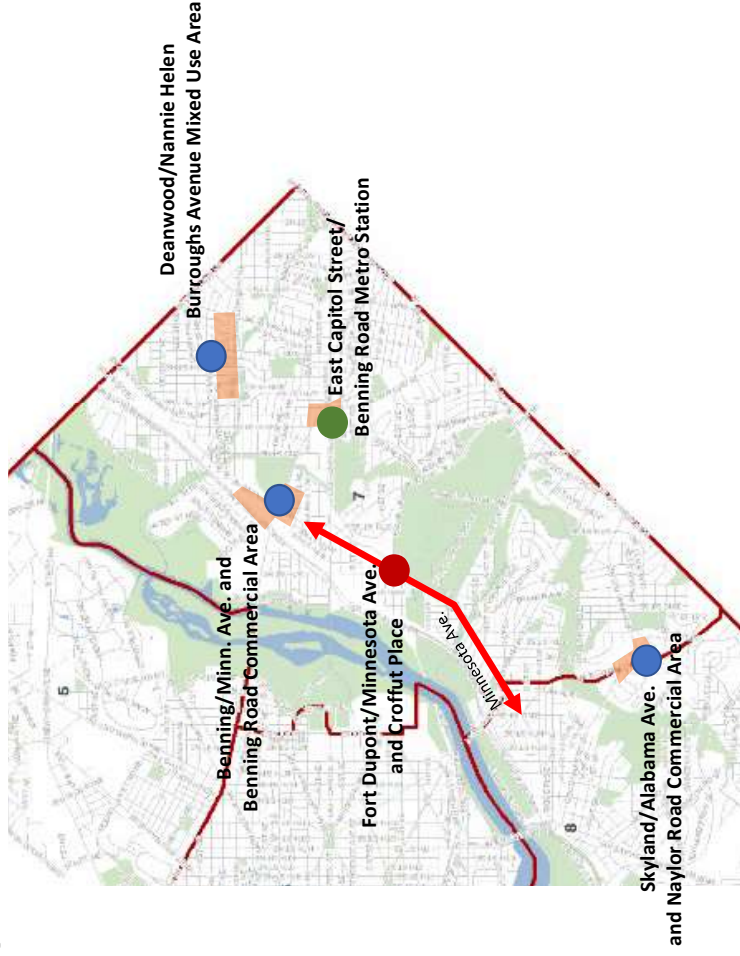
- Ceremonial spaces are well distributed through most of the Ward, but none in the northeast corner
- Shares spaces concentrated along East Capitol Street, but also some in the south and east area of the Ward
- Neighborhood spaces are fairly evenly distributed through Ward

Key

- Ceremonial Spaces (63)
- Shared Spaces (17)
- Neighborhood Spaces (58)

- Primary Corridors
- Neighborhood Commercial Areas
- Wide Sidewalks/Landscaped Parking

Ward 7 Preferred Sites – Phase One



Ceremonial Space

- Minnesota Avenue and Croffut Place SE

Shared Space

- East Capitol Street and Benning Road (Benning Road Metro Station)

Neighborhood Spaces

- Alabama Avenue and Naylor Road SE
- Nannie Helen Burroughs Avenue and 50th Street NE
- Minnesota Avenue and Benning Road NE



Minnesota Avenue and D Street



Alabama Avenue and Naylor Road



NHB Ave. and 50th Street



Minn. Ave. and Benning Road



E. Capitol Street and Benning Road

Ward 7

Ceremonial Space

Minnesota Avenue and Croffut Place NE



Shared Space

East Capitol Street and Benning Road



Neighborhood Space
Minnesota Avenue and Benning Road NE



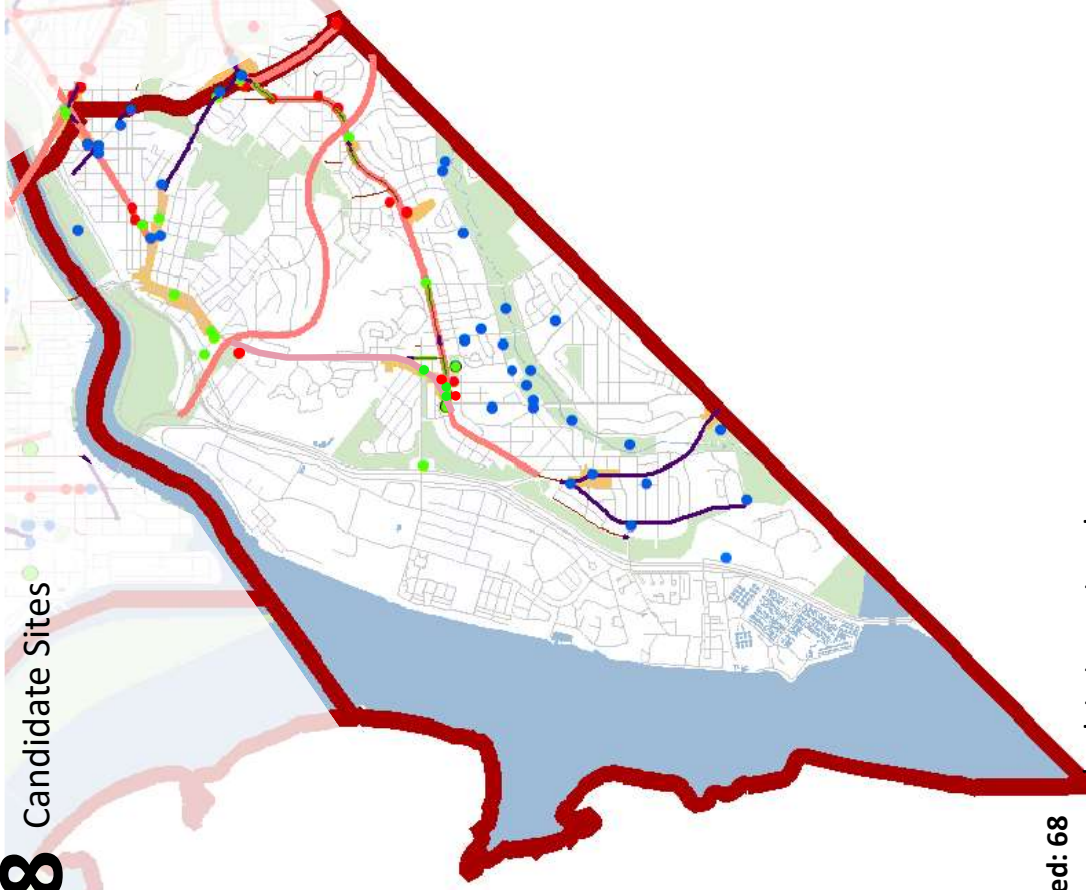
Neighborhood Space
Nannie Helen Burroughs Avenue and 50th Street NE



Neighborhood Space
Alabama Avenue and Naylor Road SE

Ward 8

Candidate Sites



Total Sites Identified: 68

*Counts sites that may overlap into two categories as one

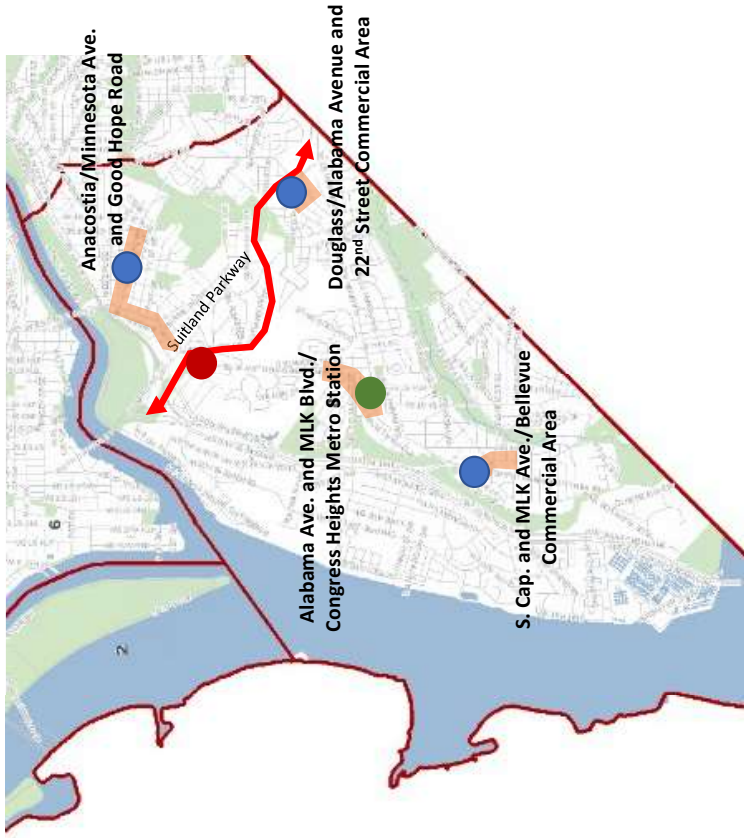
Analysis

- Few ceremonial spaces, but they are fairly evenly distributed throughout the Ward
- Shared spaces are clustered in Congress Heights and Anacostia, with very few other sites in other areas of the Ward
- Neighborhood spaces are concentrated in the northeast and southern areas of the Ward, particularly along Oxon Run

Key

- Ceremonial Spaces (11)
- Shared Spaces (17)
- Neighborhood Spaces (40)
- Primary Corridors
- Neighborhood Commercial Areas
- Wide Sidewalks

Ward 8 Preferred Sites – Phase One



Ceremonial Space

- Martin Luther King Ave. and Sumner Road SE

Shared Space

- Alabama Avenue and Martin Luther King Ave. SE

Neighborhood Spaces

- South Capitol Street and MLK Avenue SE
- Alabama Avenue and 22nd Street SE
- Minnesota Avenue and Good Hope Road SE



MLK Ave. and Sumner Road



S. Capitol Street and MLK Ave.



Alabama Ave. and 22nd Street



Minnesota Ave. and Good Hope Rd.



Alabama Avenue and MLK Ave.

Ward 8

Ceremonial Space

Martin Luther King Avenue and Sumner Road SE



Shared Space

Alabama Avenue and Martin Luther King Ave. SE



Neighborhood Space
South Capitol Street and MLK Avenue SE

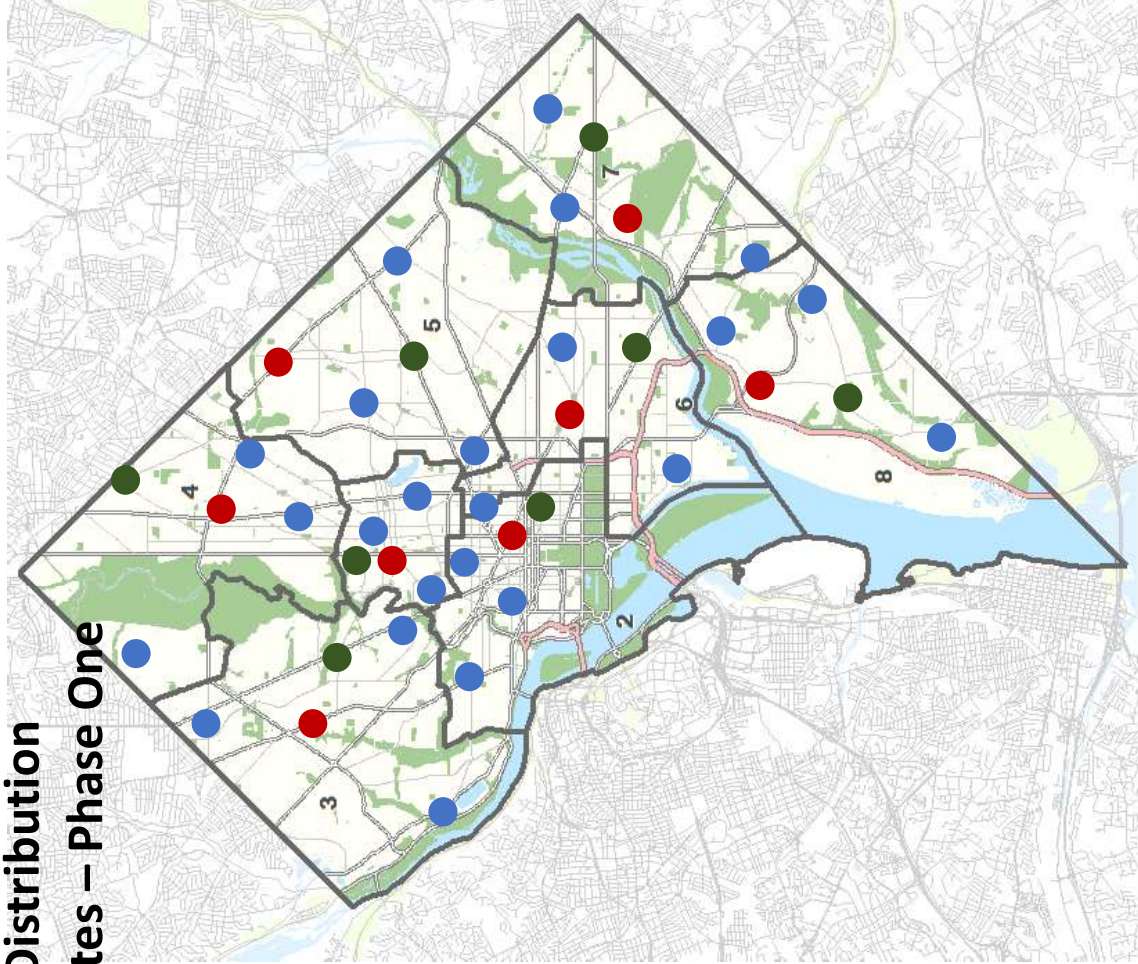


Neighborhood Space
Alabama Avenue and 22nd Street SE



Neighborhood Space
Minnesota Avenue and Good Hope Road SE

District-Wide Distribution of Preferred Sites – Phase One



● Ceremonial Spaces

- 16th Street and Columbia Road NW
- Massachusetts Avenue and Eye Street NW
- Wisconsin Avenue and Veazy Street
- Missouri Avenue and 9th Street NW
- South Dakota Avenue and Crittenden Street NE
- Constitution Avenue and Massachusetts Avenue NE
- Minnesota Avenue and Croft Place SE
- Martin Luther King Ave. and Summer Road SE

● Shared Spaces

- 16th and Lamont Street NW (Mount Pleasant Library)
- Judiciary Square Metro Plaza
- Van Ness Metro Plaza
- Blair Road and 4th Street NW (Takoma Metro Station)
- Rhode Island Avenue and Brentwood Road NE
- Potomac Avenue Metro Plaza
- East Capitol Street and Benning Road (Benning Road Metro Station)
- Alabama Avenue and Martin Luther King Ave. SE

● Neighborhood Spaces

- Columbia Road and Kalorama Road NW
- 14th and Ogden Street NW
- Georgia Avenue and Euclid Street NW (Banneker Rec. Center)
- Wisconsin Avenue and Reservoir Road NW (Book Hill Park)
- 17th Street and T Street NW
- 24th Street and I Street NW
- MacArthur Boulevard and Reservoir Road NW
- Connecticut Avenue and 24th Street NW
- Connecticut Avenue and McKinley Street NW (Chevy Chase Recreation Center)
- Georgia Avenue and Iowa Avenue NW (Petworth Library)
- New Hampshire Avenue and Ingham Street NW
- Utah Avenue and Tennyson Street NW
- South Dakota Avenue and Bladensburg Road NE
- Florida Avenue and North Capitol Street NW
- Michigan Avenue and Harewood Road NE
- I and 6th Street SW (Duck Pond Park)
- 8th and N Street NW
- Tennessee Avenue and D Street NE
- Alabama Avenue and Naylor Road SE
- Nannie Helen Burroughs Avenue and 50th Street NE
- Minnesota Avenue and Benning Road NE
- South Capitol Street and MLK Avenue SE
- Alabama Avenue and 22nd Street SE
- Minnesota Avenue and Good Hope Road SE

Next Steps